










| Accommodation Schedule | Total     |
|------------------------|-----------|
| 1B2PB Cat 3            | 1         |
| 1B2PF                  | 2         |
| 2B4PH                  | 11        |
| 3B5PH                  | 12        |
| 4B6PH                  | 4         |
| <b>Total</b>           | <b>30</b> |

**Key**

-  Road
-  Footpath / Paving / Shared surface
-  Parking space
-  Active street elevation
-  Planted areas
-  Private gardens
-  Retained trees / hedge
-  Proposed trees / hedge
-  Removed trees / hedge



**NOTES**

This drawing is the copyright of Quattro Design Architects Ltd and should not be reproduced in whole or in part without written permission. Only figured dimensions to be used for construction. Check all dimensions on site. Any discrepancies are to be reported to the Architect as soon as possible.

**REVISIONS**

| REV. | DATE     | DRAWN | CHECKED | NOTES   |
|------|----------|-------|---------|---|
| -    | 12.01.23 | DC    | CC      | Drawing created.  |
| A    | 17.01.23 | DC    |         | Layout revised following highways engineers comments. Redline amended to include associated SuDS and landscaping. |
| B    | 24.01.23 | DC    |         | Revised pond size and location. Parking plot numbers added.   |
| C    | 30.01.23 | DC    |         | Turning head sizes revised following highways engineers comments.   |

**DRAWING TITLE**

Proposed Site Layout

**PROJECT**

Blackbridge Housing

**CLIENT**

Gloucestershire  
County Council

**SCALE**

1:500@A2

**DATE**

Jan 2023



**DRAWING NO.**

**6183-P-110**

**REV**

**C**